

Description
 On the southwest side. From a point 8 metres northwest of its junction with Liberty Avenue, north westward for a distance of 5.5 metres.

EV sign on lamp column 1

KEY

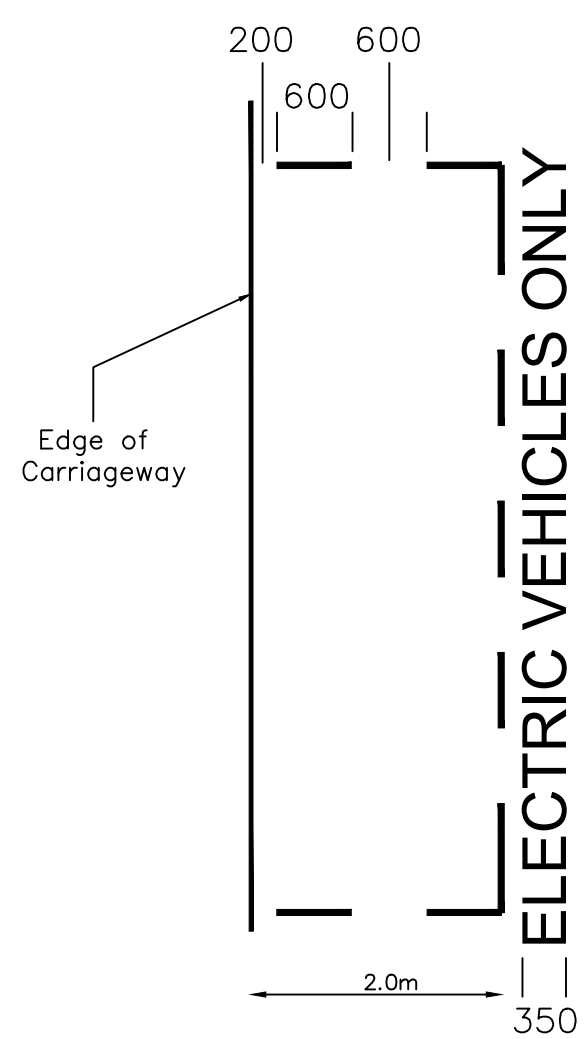
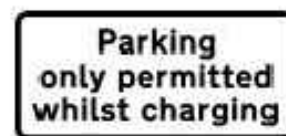
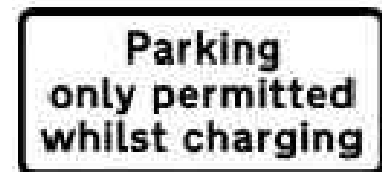
- EV Electrical charging bay
- Lamp Column

Note

Main sign to have an x-height of 20mm

Subplate to have an x-height of 15mm

BATCH 14



Notes
 Do not scale from this drawing

Rev.	Revisions	Drawn	Sig.	Date	Chkd.	Sig.	Date	App.	Sig.	Date

ENVIRONMENT
 CIVIC PRIDE & CLIMATE
 DEPARTMENT

FUTURE MERTON

Reproduced from/based upon the Ordnance Survey's 1:1250 maps with the permission of the Controller of H.M.S.O., Crown Copyright Reserved. Unauthorised reproduction infringes Crown copyright and may lead to prosecution or civil proceedings. London Borough of Merton (00019259) 2005

Drawn by	Sig.	Date
SC		27.04.24
Checked by	Sig.	Date
SC		27.04.24
Approved by	Sig.	Date

PROJECT
 LAMP COLUMN EV
 CHARGING BAYS

TITLE
 Yarborough Road (near Liberty Avenue)
 Colliers Wood, SW19 2RH (No CPZ)



Drawing No.	Z30-014-10
Revision	
Classification	CONSTRUCTION
Scale	1:500