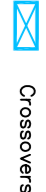
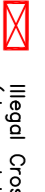
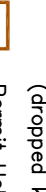
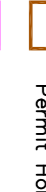

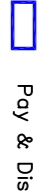
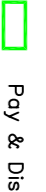
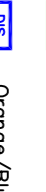
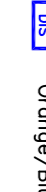
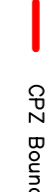
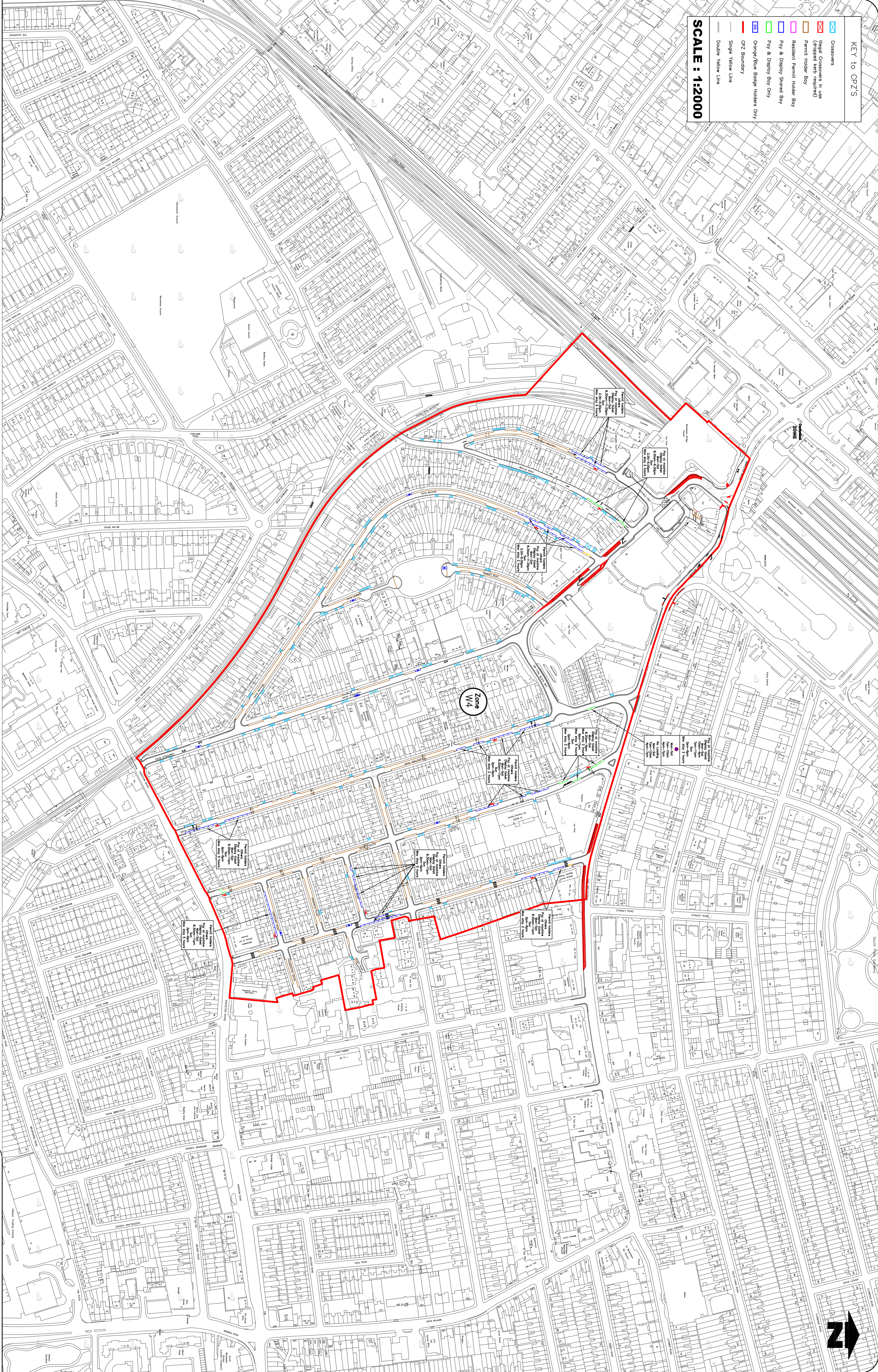


KEY to CPZ'S

-  Crossovers
-  Illegal Footpaths in use (dropped kerb required)
-  Permit Holder Bay
-  Resident Permit Holder Bay
-  Poy & Display Shared Bay
-  Poy & Display Bay Only
-  Orange/Blue Badge Holders Only
-  CPZ Boundary
-  Single Yellow Line
-  Double Yellow Line

SCALE : 1:2000



Reproduced from based upon the Ordnance Survey's 1:1250 maps with the permission of the Controller of H.M.S.O., Crown Copyright Reserved. Unauthorised reproduction infringes Crown copyright and may lead to prosecution or civil proceedings. London Borough of Merton 100019259 2013

**Zone W4 - Hours of Operation - Mon-Sat : 8.30am-11pm**  
**Sun : 2pm-6pm**