












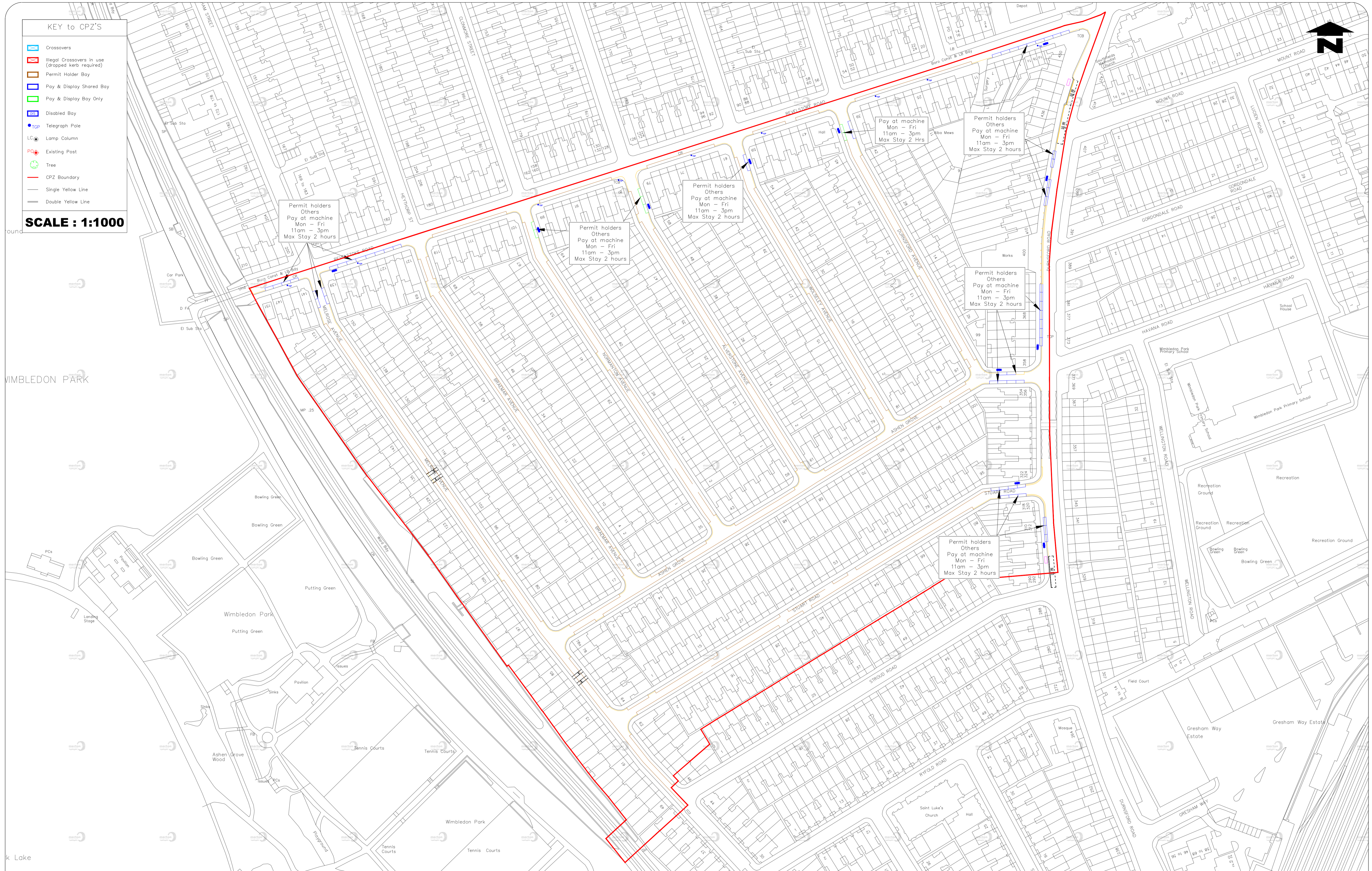


KEY to CPZ'S

-  Crossovers
-  Illegal Crossovers in use (dropped kerbs required)
-  Permit Holder Bay
-  Pay & Display Shared Bay
-  Pay & Display Bay Only
-  Disabled Bay
-  Telegraph Pole
-  Lamp Column
-  Existing Post
-  Tree
-  CPZ Boundary
-  Single Yellow Line
-  Double Yellow Line

SCALE : 1:1000



Zone P2 - Hours of Operation - Mon-Fri : 11am-3pm

Reproduced from/based upon the Ordnance Survey's 1:1250 maps with the permission of the Controller of H.M.S.O., Crown Copyright Reserved. Unauthorised reproduction infringes Crown copyright and may lead to prosecution or civil proceedings.
London Borough of Merton 100019259 2012

