




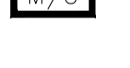









KEY to CPZ'S

-  Crossovers
-  Illegal Crossovers in use (dropped kerb required)
-  Permit Holder Bay
-  Pay & Display Shared Bay
-  Pay & Display Bay Only
-  Motorcycle Bay Only
-  Blue Badge Holders Only
-  Lamp Column
-  Existing Post
-  Tree
-  CPZ Boundary
-  Single Yellow Line
-  Double Yellow Line

SCALE : N.T.S.

Zone WB2 - Hours of Operation - Mon- Fri : 10:00am - 4:00pm

Reproduced from/based upon the Ordnance Survey's 1:1250 maps with the permission of the Controller of H.M.S.O., Crown Copyright Reserved. Unauthorised reproduction infringes Crown copyright and may lead to prosecution or civil proceedings.
London Borough of Merton 100019259 2012

