

Description
 On the south side of All Saints Road from a point 12m east of the boundary wall between 29 and 31 All Saints Road eastward for a distance of 2.6m.
 Existing permit holder bay to be reduced by 3.1m

- KEY**
-  Cycle hangars
 -  New Bollard

Note

Cycle hangar to overhang path

Install transverse lines for start of permit bay to the north-west of cycle hangar

Notes
 Do not scale from this drawing

Rev.	Revisions	Drawn	Sig.	Date	Chkd.	Sig.	Date	App.	Sig.	Date

ENVIRONMENT
 CIVIC PRIDE & CLIMATE
 DEPARTMENT

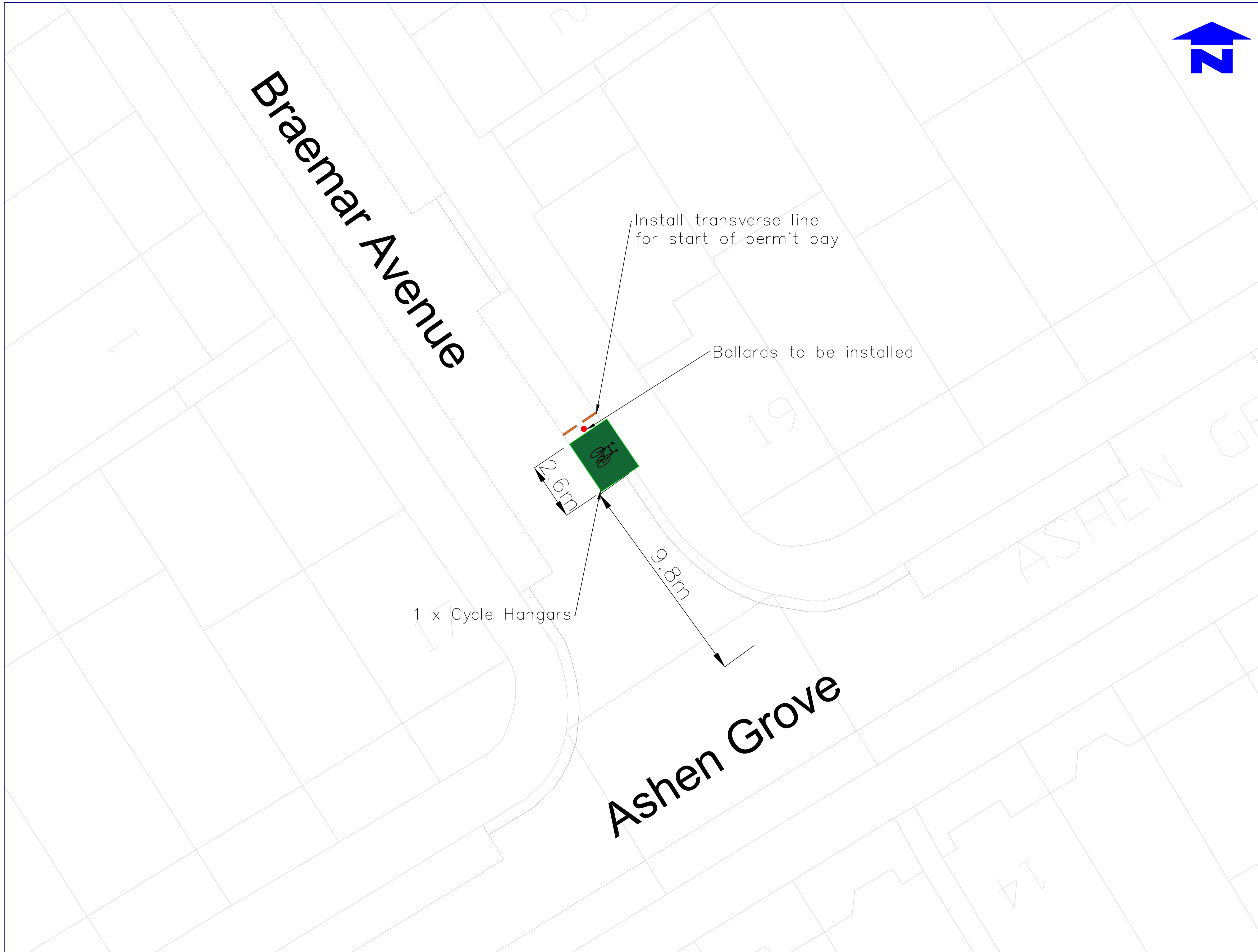
Reproduced from/based upon the Ordnance Survey's 1:1250 maps with the permission of the Controller of H.M.S.O. Crown Copyright Reserved. Unauthorised reproduction infringes Crown copyright and may lead to prosecution or civil proceedings. London Borough of Merton 100010250 2005

Drawn by	Sig.	Date
SC		24.10.24
Checked by	Sig.	Date
SC		24.10.24
Approved by	Sig.	Date

PROJECT	CYCLE HANGARS Z1000
TITLE	All Saint Road South Wimbledon (Zone S3)





Drawing No.	Z1000-004-07
Revision	
Classification	CONSTRUCTION
Scale	1:200



Description
 On the north-east side from a point 9.8m north-west of its junction with Ashen Grove going north-westward for a distance of 2.6m. Existing permit holder bay to be reduced by 3.2m.

KEY

-  Cycle hangars
-  New Bollard

Note

Cycle hangar to overhang path

Install transverse lines for start of permit bay to the north west of cycle hangar

Notes
Do not scale from this drawing

Rev.	Revisions	Drawn	Sig.	Date	Chkd.	Sig.	Date	App.	Sig.	Date

**ENVIRONMENT
CIVIC PRIDE & CLIMATE
DEPARTMENT**

FUTURE MERTON

Reproduced from/based upon the Ordnance Survey's 1:1250 maps with the permission of the Controller of H.M.S.O., Crown Copyright Reserved. Unauthorised reproduction infringes Crown copyright and may lead to prosecution or civil proceedings. London Borough of Merton (0001925) 2005

Drawn by	Sig.	Date
SC		14.05.24
Checked by	Sig.	Date
SC		14.05.24
Approved by	Sig.	Date

PROJECT
CYCLE HANGARS
Z1000

TITLE
Braemar Avenue (Jct with Ashen Grove)
Wimbledon (Zone P2)



Drawing No.	Z1000-003-04
Revision	
Classification	CONSTRUCTION
Scale	1:200

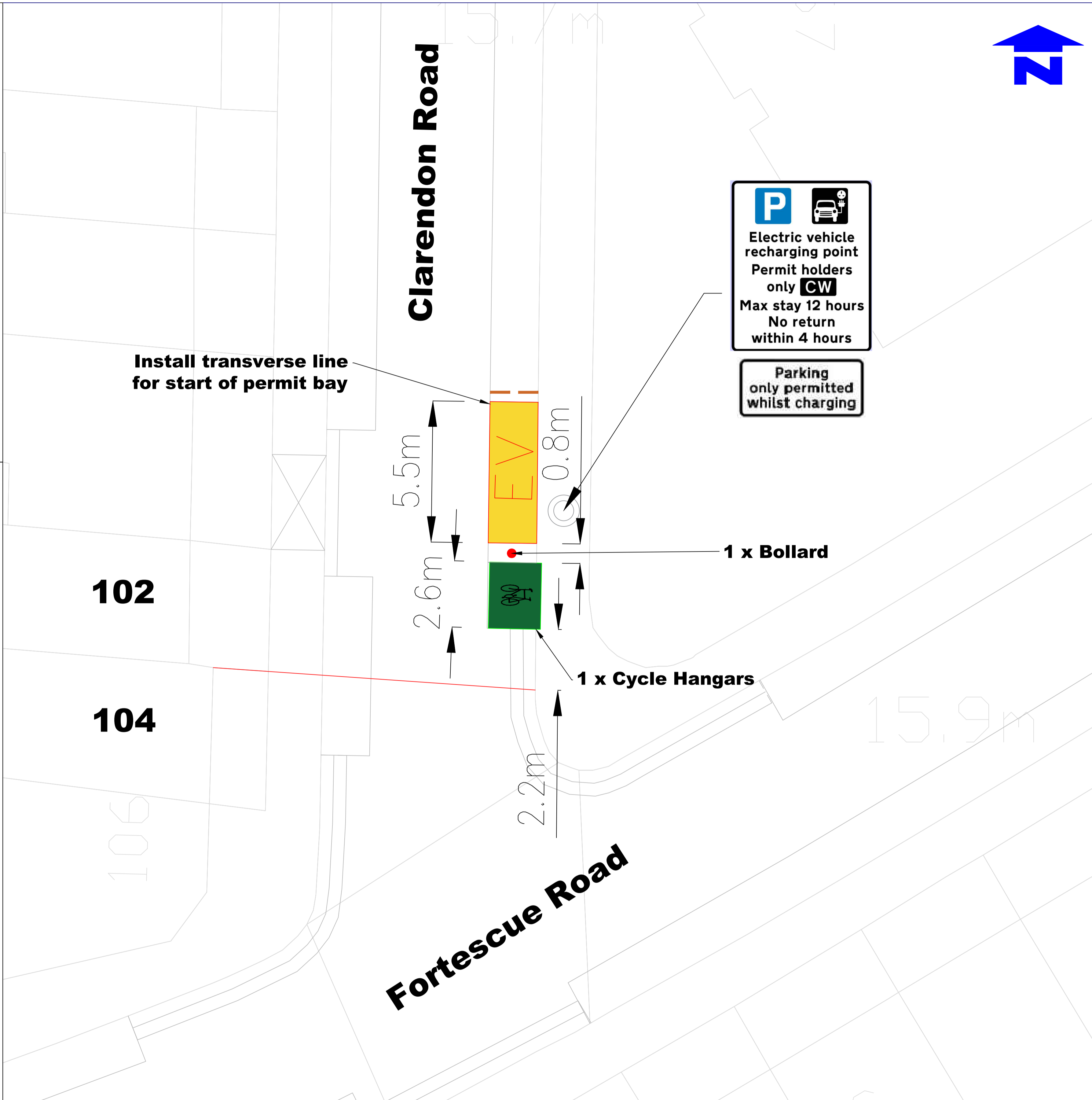
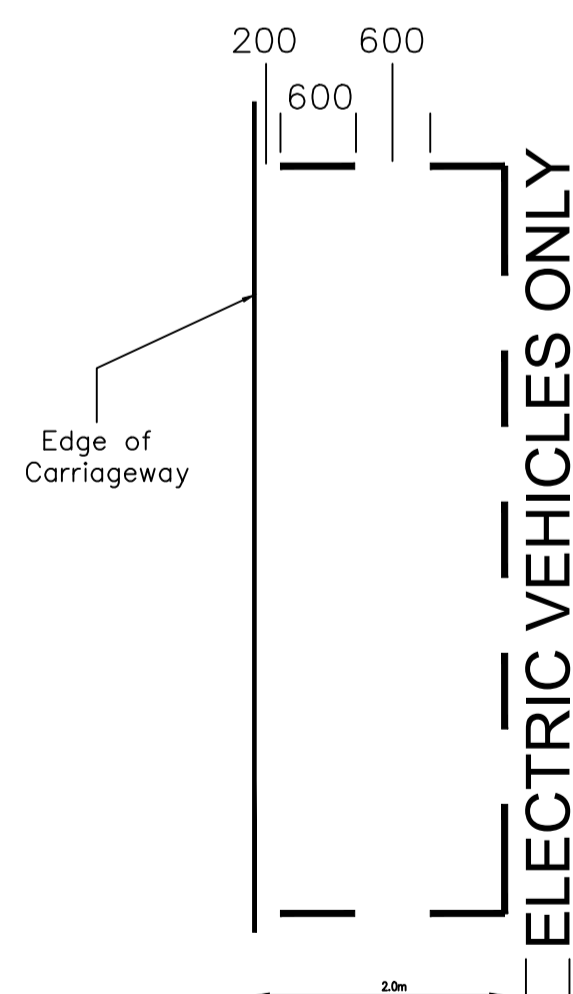
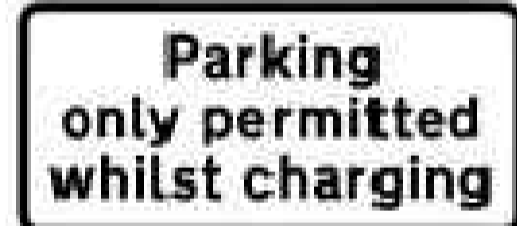
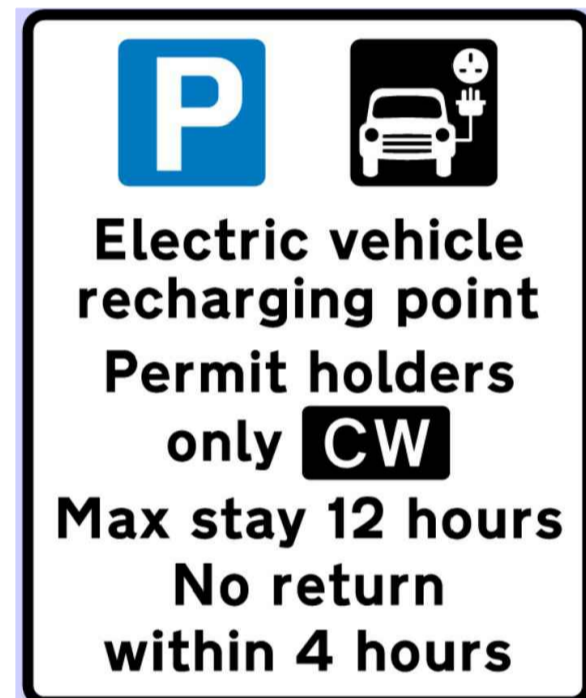
Note

Cycle hangar to overhang path

Install transverse lines for start of permit bay to the north of cycle hangar

Main sign to have an x-height of 20mm

Subplate to have an x-height of 15mm



Description
Cycle Hangar
 On the east side of Clarendon Road, from a point 2.2 metres north of a point opposite the boundary wall of Nos 102 and 104, northward for a distance of 2.6 metres.

EV bay
 From a point 5.1 metres north of the same starting point as above (and 0.3 metres north of cycle hangar) northward for a distance of 5.5 metres. EV sign to go on lamp column 1

- KEY
- Cycle hangars
 - Electric vehicle bay
 - Lamp Column
 - Bollard

Notes
 Do not scale from this drawing

Rev.	Revisions	Drawn	Sig.	Date	Chkd.	Sig.	Date	App.	Sig.	Date

ENVIRONMENT
 CIVIC PRIDE & CLIMATE
 DEPARTMENT

Reproduced from/based upon the Ordnance Survey's 1:1250 maps with the permission of the Controller of H.M.S.O., Crown Copyright Reserved. Unauthorised reproduction infringes Crown copyright and may lead to prosecution or civil proceedings. London Borough of Merton (0001925) 2005

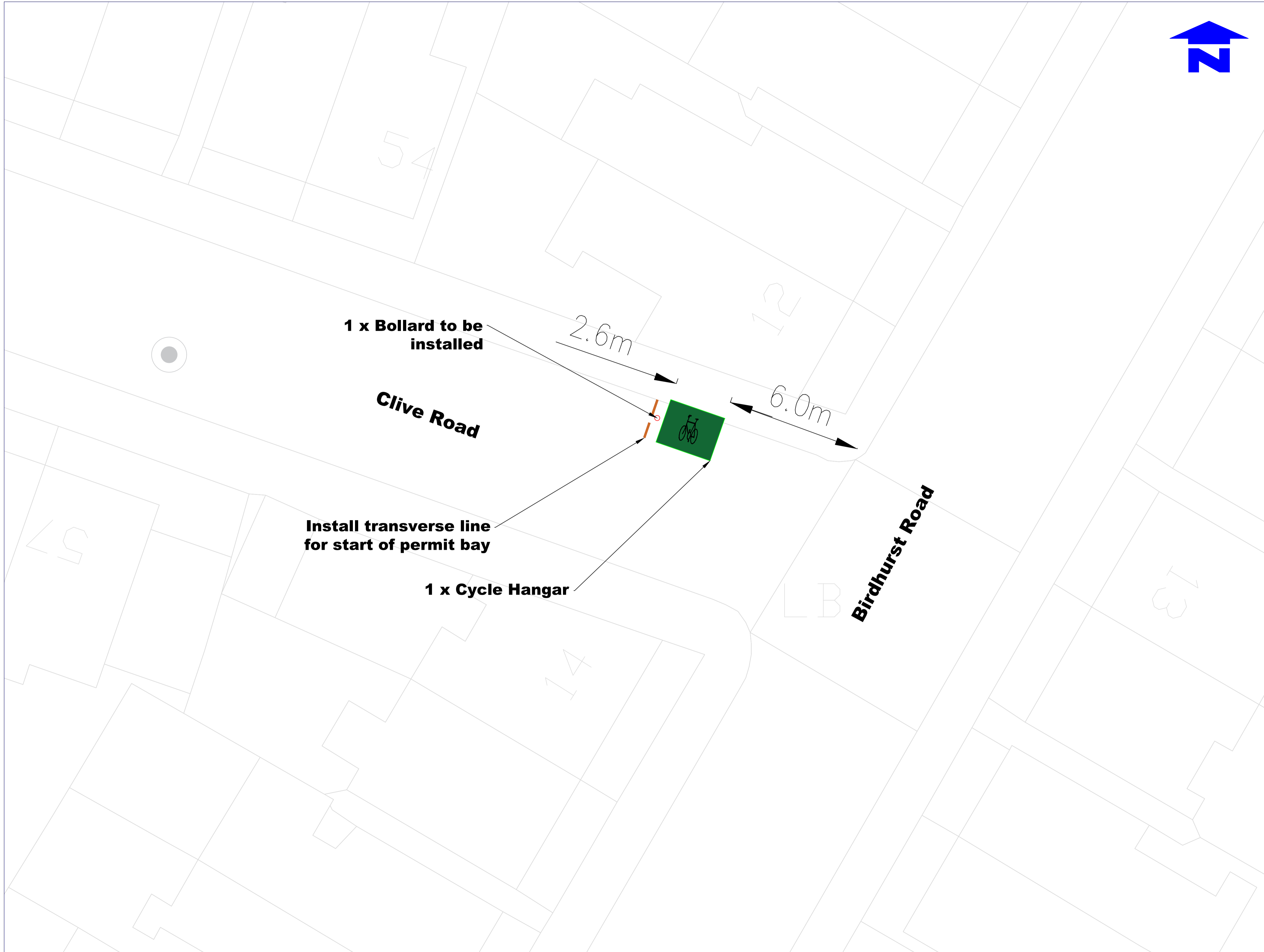
Drawn by	Sig.	Date
SC		24.10.24
Checked by	Sig.	Date
SC		24.10.24
Approved by	Sig.	Date

PROJECT
 CYCLE HANGARS/EV BAY
 Z1000

TITLE
 Clarendon Road (Near Fortescue Road)
 Colliers Word, SW19 (Zone CW)





Drawing No.	Z1000-004-04
Revision	
Classification	CONSTRUCTION
Scale	1:200



Description

On the north-east side from a point 6m north-west of its junction with Birdhurst Road going north-westwards for a distance of 2.6m. Existing permit holder bay to be reduced by 3.2m.

KEY

-  Cycle hangars
-  New Bollard

Note

Cycle hangar to overhang path
 Install transverse lines for start of permit bay to the north west of cycle hangar

Notes
 Do not scale from this drawing

Rev.	Revisions	Drawn	Sig.	Date	Chkd.	Sig.	Date	App.	Sig.	Date

ENVIRONMENT
 CIVIC PRIDE & CLIMATE
 DEPARTMENT

Reproduced from/based upon the Ordnance Survey's 1:1250 maps with the permission of the Controller of H.M.S.O., Crown Copyright Reserved. Unauthorised reproduction infringes Crown copyright © and may lead to prosecution or civil proceedings.
 London Borough of Merton 100019259 2005


Drawn by	Sig.	Date
SC		07.01.25
Checked by	Sig.	Date
SC		07.01.25
Approved by	Sig.	Date

PROJECT
**CYCLE HANGARS
 Z1000**

TITLE
 Clive Road (Jct Birdhurst Road)
 Colliers Wood (CW CPZ Zone)






Drawing No.	Z1000-004-10
Revision	
Classification	CONSTRUCTION
Scale	1:200



Description
 On the south-east side from a point 5.0m north-east of its junction with Links Road northeastward for a distance of 2.6m. Permit bay to be reduced 3.2m.

KEY

-  Cycle hangars
-  New Bollard
-  Sign post

Note

Cycle hangar to overhang path
 Install transverse lines for start of permit bay to the north-east of cycle hangar

Notes
 Do not scale from this drawing

Rev.	Revisions	Drawn	Sig.	Date	Chkd.	Sig.	Date	App.	Sig.	Date

**ENVIRONMENT
 CIVIC PRIDE & CLIMATE
 DEPARTMENT**

FUTURE MERTON

Reproduced from/based upon the Ordnance Survey's 1:1250 maps with the permission of the Controller of H.M.S.O., Crown Copyright Reserved. Unauthorised reproduction infringes Crown copyright © and may lead to prosecution or civil proceedings. London Borough of Merton (0001925) 2005

Drawn by	Sig.	Date
SC		14.05.24
Checked by	Sig.	Date
SC		14.05.24
Approved by	Sig.	Date

PROJECT
**CYCLE HANGARS
 Z1000**

TITLE
 Cromer Road (Jct with Links Road)
 Graveney (Zone GC)





Drawing No.	Z1000-003-06
Revision	
Classification	CONSTRUCTION
Scale	1:200



Description
 On the north-east side of Durnsford Avenue from a point 9.3m north-west of the Junction with Ashen Grove north-westward for a distance of 2.6m. Permit holder bay to be reduced by 3.2m.



KEY

-  Cycle hangars
-  New Bollard

Note

Cycle hangar to overhang path
 Install transverse lines for start of permit bay to the north-west of cycle hangar

Notes
 Do not scale from this drawing

Rev.	Revisions	Drawn	Sig.	Date	Chkd.	Sig.	Date	App.	Sig.	Date

ENVIRONMENT
 CIVIC PRIDE & CLIMATE
 DEPARTMENT

Reproduced from/based upon the Ordnance Survey's 1:1250 maps with the permission of the Controller of H.M.S.O. Crown Copyright Reserved. Unauthorised reproduction infringes Crown copyright and may lead to prosecution or civil proceedings.
 London Borough of Merton 100019259 2005

Drawn by	Sig.	Date
SC		24.10.24
Checked by	Sig.	Date
SC		24.10.24
Approved by	Sig.	Date

PROJECT
**CYCLE HANGARS
 Z1000**

TITLE
 Durnsford Avenue (Near Ashen Road)
 Wimbledon Park (Zone P2)

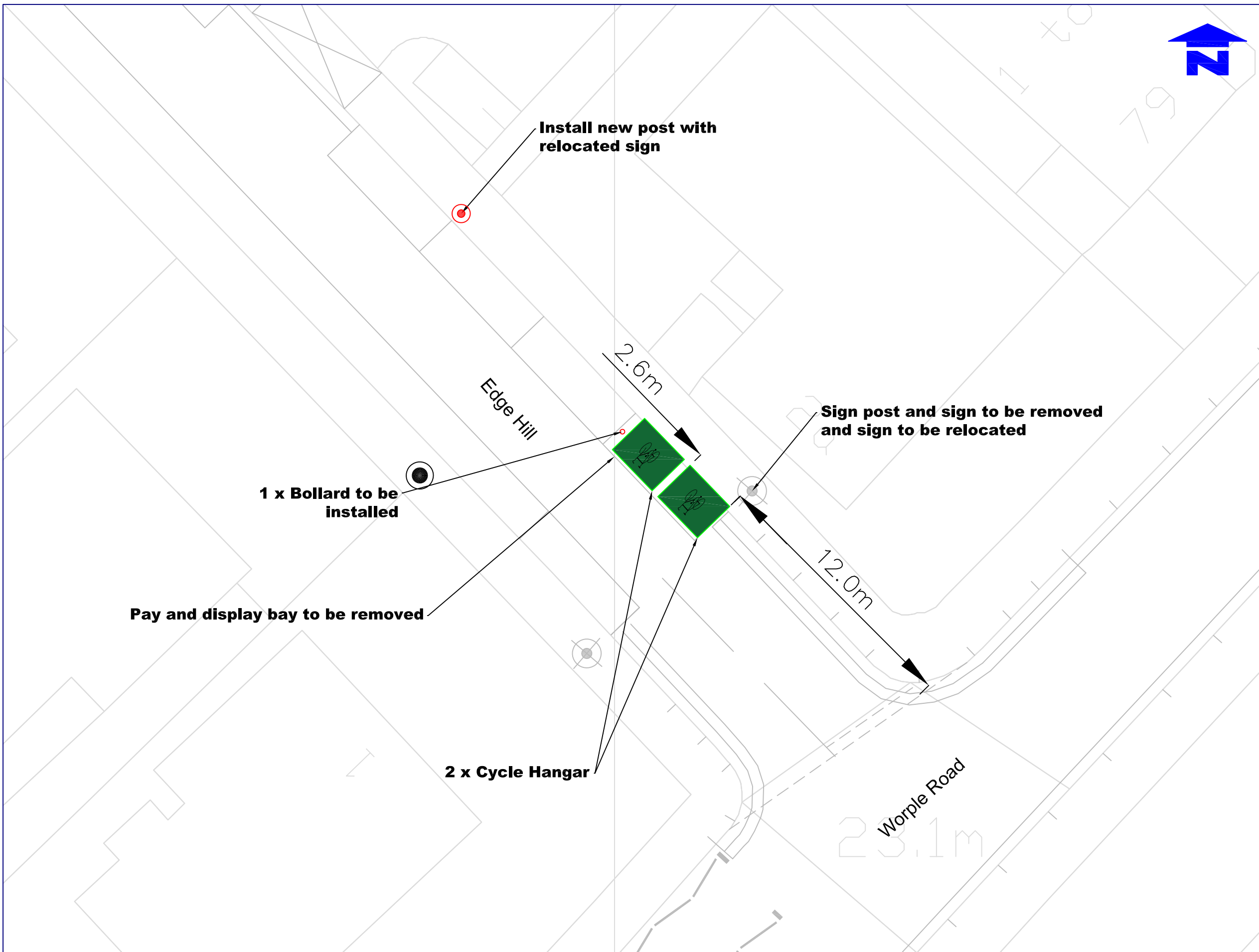


Drawing No.
 Z1000-004-02

Revision

Classification
CONSTRUCTION

Scale
 1:200



Description

On the north-east side of Edge Hill from a point 12m north-west of it's junction with Worple Road going north-westward for a distance of 5.2m. Existing pay and display bay to be removed. Existing sign post and sign to be relocated.

- KEY**
- Cycle hangars
 - New Bollard
 - New Sign post

Note

Cycle hangar to overhang path

Notes
Do not scale from this drawing

Rev.	Revisions	Drawn	Sig.	Date	Chkd.	Sig.	Date	App.	Sig.	Date

ENVIRONMENT
CIVIC PRIDE & CLIMATE
DEPARTMENT

Reproduced from/based upon the Ordnance Survey's 1:1250 maps with the permission of the Controller of H.M.S.O., Crown Copyright Reserved. Unauthorised reproduction infringes Crown copyright and may lead to prosecution or civil proceedings. London Borough of Merton 100019259 2005

Drawn by	Sig.	Date
SC		07.01.25
Checked by	Sig.	Date
SC		07.01.25
Approved by	Sig.	Date

PROJECT
**CYCLE HANGARS
Z1000**

TITLE
Edge Hill (Jct Worple Road)
Wimbledon (W6 CPZ Zone)


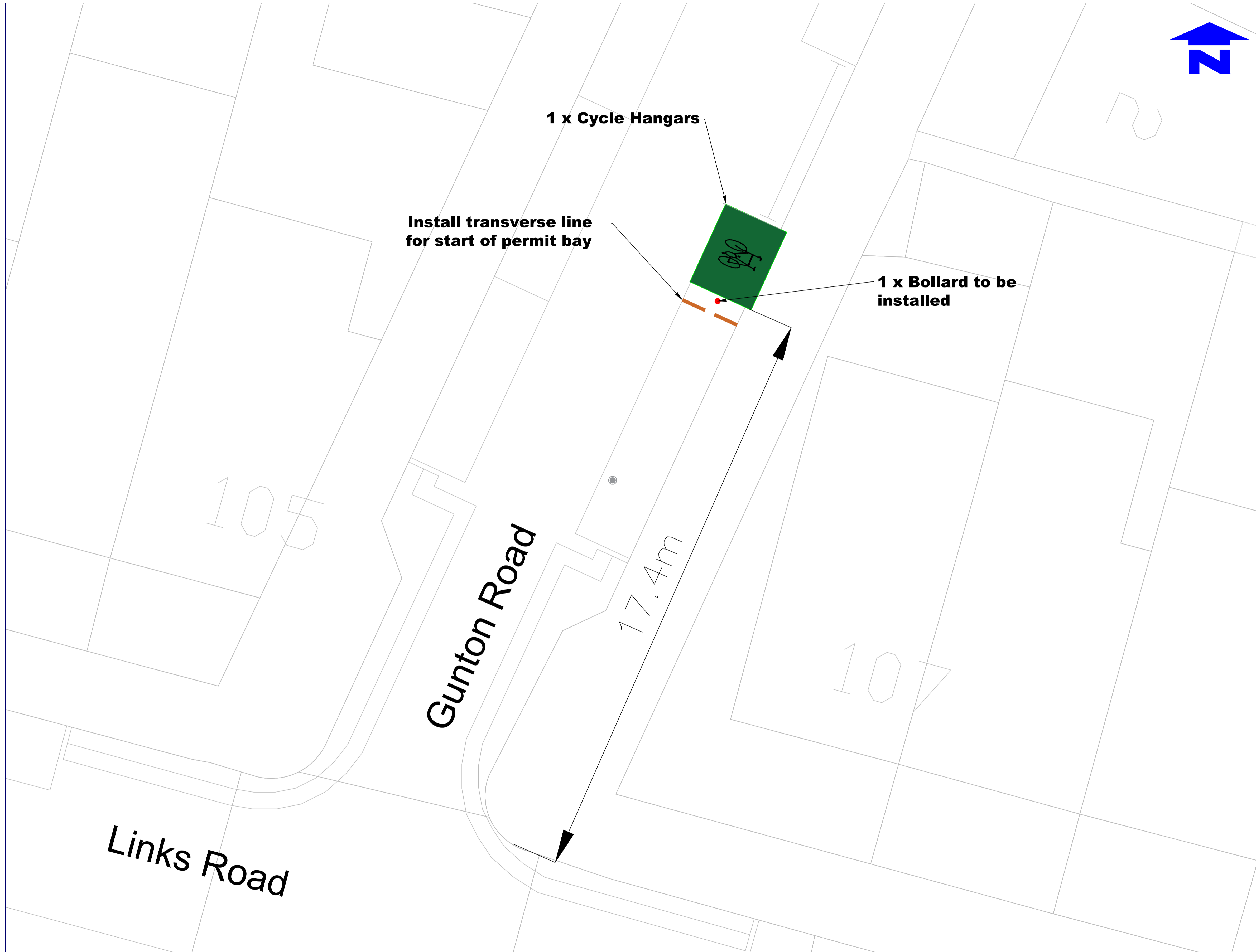


Drawing No.
Z1000-004-13



Revision

Classification
CONSTRUCTION

Scale
1:200



Description
 On the south-east side from a point 17.4m north-east of its junction with Links Road north-eastwards for a distance of 2.6m. Existing permit holder bay to be reduced by 3.2m.

KEY
 Cycle hangars
 New Bollard

Note
 Cycle hangar to overhang path
 Install transverse lines for start of permit bay to the north-west of cycle hangar

Notes
 Do not scale from this drawing

Rev.	Revisions	Drawn	Sig.	Date	Chkd.	Sig.	Date	App.	Sig.	Date

ENVIRONMENT
 CIVIC PRIDE & CLIMATE
 DEPARTMENT

Reproduced from/based upon the Ordnance Survey's 1:1250 maps with the permission of the Controller of H.M.S.O., Crown Copyright Reserved. Unauthorised reproduction infringes Crown copyright © and may lead to prosecution or civil proceedings. London Borough of Merton 100010250 2005

Drawn by	Sig.	Date
SC		24.10.24
Checked by	Sig.	Date
SC		24.10.24
Approved by	Sig.	Date

PROJECT
**CYCLE HANGARS
 Z1000**

TITLE
 Gunton Road (Near Links Road)
 Graveney (Zone GC)



Drawing No.
Z1000-004-05

Revision

Classification
CONSTRUCTION



Scale
1:200



Description

On the south-west side from a point 17.4m from its junction with Melbourne Road going north-westward for a distance of 5.2m. Pay and display bay to be removed completely.

KEY

-  Cycle hangars
-  New Bollard

Note

Cycle hangar to overhang path

Notes
Do not scale from this drawing

Rev.	Revisions	Drawn	Sig.	Date	Chkd.	Sig.	Date	App.	Sig.	Date

ENVIRONMENT
CIVIC PRIDE & CLIMATE
DEPARTMENT

Reproduced from/based upon the Ordnance Survey's 1:1250 maps with the permission of the Controller of H.M.S.O., Crown Copyright Reserved. Unauthorised reproduction infringes Crown copyright © and may lead to prosecution or civil proceedings. London Borough of Merton 100019259 2005

Drawn by	Sig.	Date
SC		07.01.25
Checked by	Sig.	Date
SC		07.01.25
Approved by	Sig.	Date

PROJECT
**CYCLE HANGARS
Z1000**

TITLE
Kirkeley Road (Nr Melbourne Road)
South Wimbledon (S1 CPZ Zone)

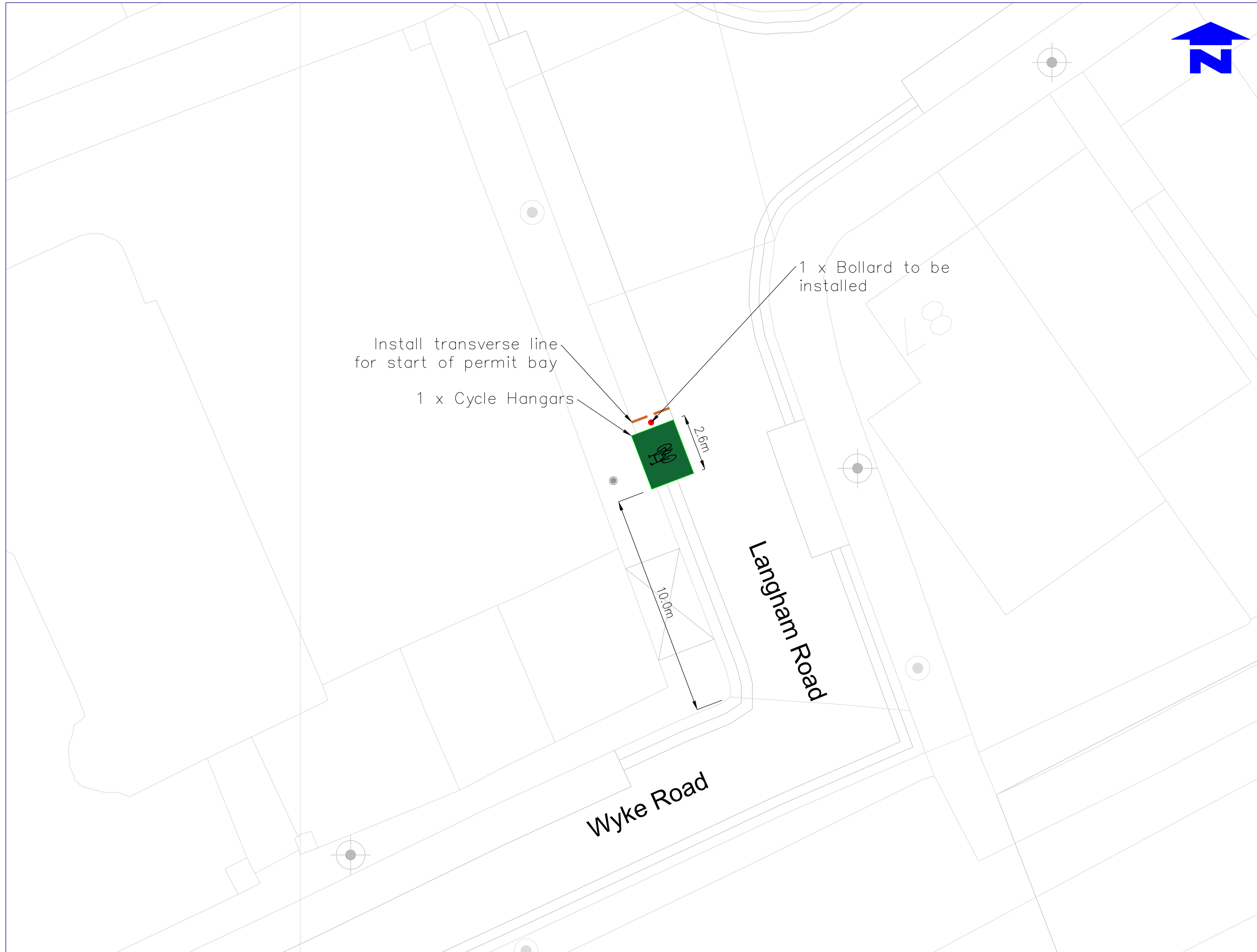


Drawing No.
Z1000-004-11

Revision

Classification
CONSTRUCTION

Scale
1:200



Description
 On the south-west side from a point 10m north-west of north-west kerbline of Wyke road going north-westward for a distance of 2.6m. Permit holder bay to be reduced by 3.2m.

- KEY**
-  Cycle hangars
 -  New Bollard

Note

Cycle hangar to overhang path

Install transverse lines for start of permit bay to the north-west of cycle hangar

Notes
 Do not scale from this drawing

Rev.	Revisions	Drawn	Sig.	Date	Chkd.	Sig.	Date	App.	Sig.	Date

ENVIRONMENT
 CIVIC PRIDE & CLIMATE
 DEPARTMENT

FUTURE MERTON

Reproduced from/based upon the Ordnance Survey's 1:2500 maps with the permission of the Controller of H.M.S.O., Crown Copyright Reserved. Unauthorised reproduction infringes Crown copyright © and may lead to prosecution or civil proceedings. London Borough of Merton 100019259 2005

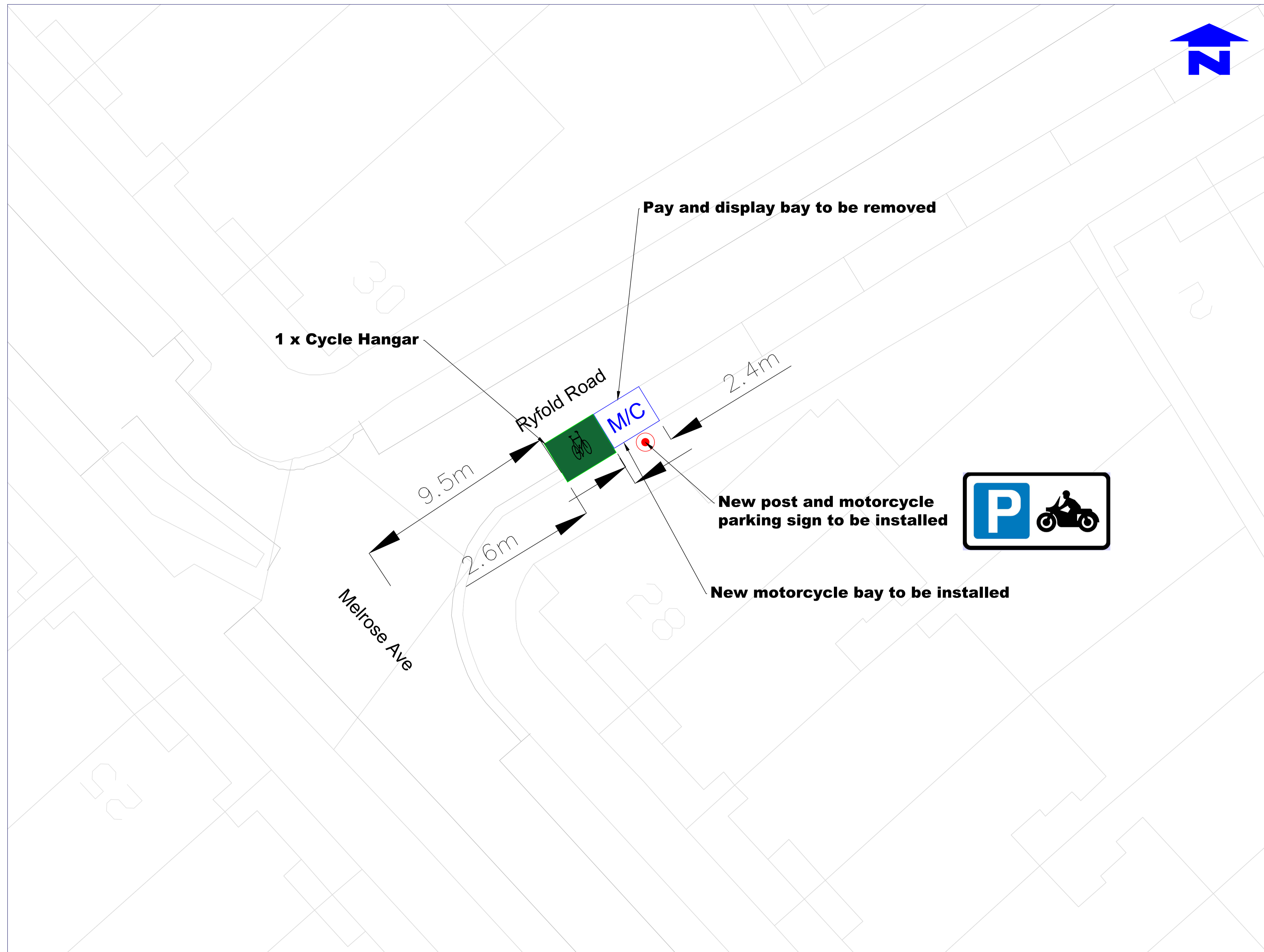

Drawn by	SC	Sig.	Date	14.05.24
Checked by	SC	Sig.	Date	14.05.24
Approved by		Sig.	Date	

PROJECT
**CYCLE HANGARS
 Z1000**

TITLE
 Langham Road (Near Wyke Road)
 Raynes Park (Zone RPE)



Drawing No.	Z1000-003-02
Revision	
Classification	CONSTRUCTION
Scale	1:200






Description

Cycle Hangar
On the south-east side of Ryfold Road from a point 9.5m of it's junction with Melrose Avenue north-eastward for a distance of 2.6m.

Motorcycle Bay
On the south-east side of Ryfold Road from a point 12.1m of it's junction with Melrose Avenue north-eastward for a distance of 2.4m.
Existing pay and display bay to be removed.

KEY

-  Cycle hangars
-  New motorcycle bay
-  New Sign post

Note

Cycle hangar to overhang path

New post and motorcycle sign to be installed

Notes
Do not scale from this drawing

Rev.	Revisions	Drawn	Sig.	Date	Chkd.	Sig.	Date	App.	Sig.	Date

ENVIRONMENT
CIVIC PRIDE & CLIMATE
DEPARTMENT

Reproduced from/based upon the Ordnance Survey's 1:1250 maps with the permission of the Controller of H.M.S.O., Crown Copyright Reserved. Unauthorised reproduction infringes Crown copyright and may lead to prosecution or civil proceedings. London Borough of Merton 100019259 2005

Drawn by	Sig.	Date
SC		07.01.25
Checked by	Sig.	Date
SC		07.01.25
Approved by	Sig.	Date

PROJECT
**CYCLE HANGARS
Z1000**

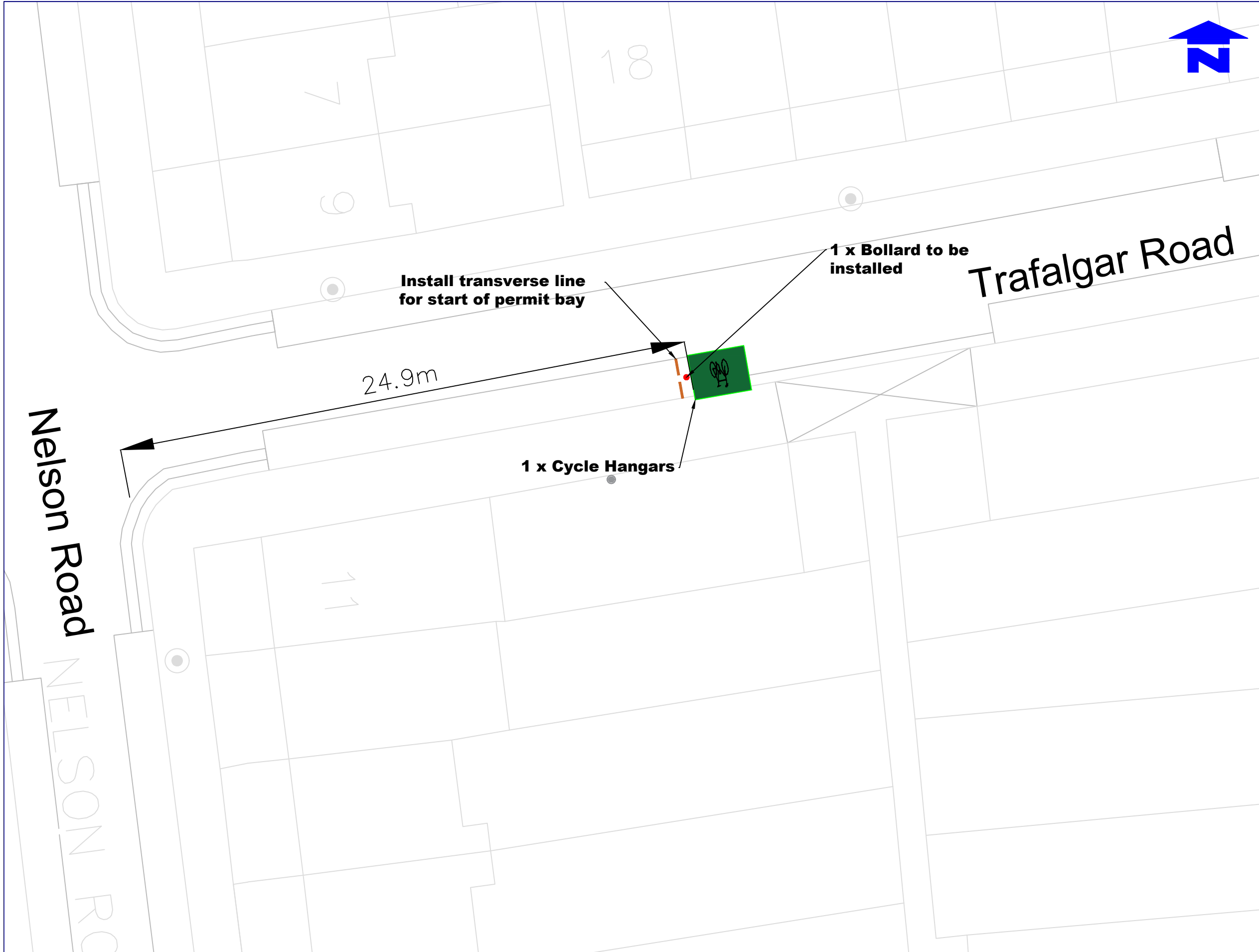
TITLE
Ryfold Road (Nr Melrose Ave)
Wimbledon Park (P1 CPZ Zone)





Drawing No.	Z1000-004-12
Revision	
Classification	CONSTRUCTION
Scale	1:200



Description
 On the south side of Trafalgar Road from a point 24.9m east of its junction with Nelson Road eastward for a distance of 2.6m. Permit holder bay to be reduced by 3.2m.



KEY

-  Cycle hangars
-  New Bollard

Note

- Cycle hangar to overhang path
- Install transverse lines for start of permit bay to the north-west of cycle hangar

Notes
 Do not scale from this drawing

Rev.	Revisions	Drawn	Sig.	Date	Chkd.	Sig.	Date	App.	Sig.	Date

ENVIRONMENT
 CIVIC PRIDE & CLIMATE
 DEPARTMENT

Reproduced from/based upon the Ordnance Survey's 1:250 maps with the permission of the Controller of H.M.S.O. Crown Copyright Reserved. Unauthorised reproduction infringes Crown copyright and may lead to prosecution or civil proceedings.
 London Borough of Merton 100019209 2005

Drawn by: SC
 Checked by: SC
 Approved by: SC

Sig. _____
 Sig. _____
 Sig. _____

Date: 24.10.24
 Date: 24.10.24
 Date: _____

PROJECT
 CYCLE HANGARS
 Z1000

TITLE
 Trafalgar Road (Near Nelson Road)
 South Wimbledon (Zone S2)




Drawing No.
 Z1000-004-03

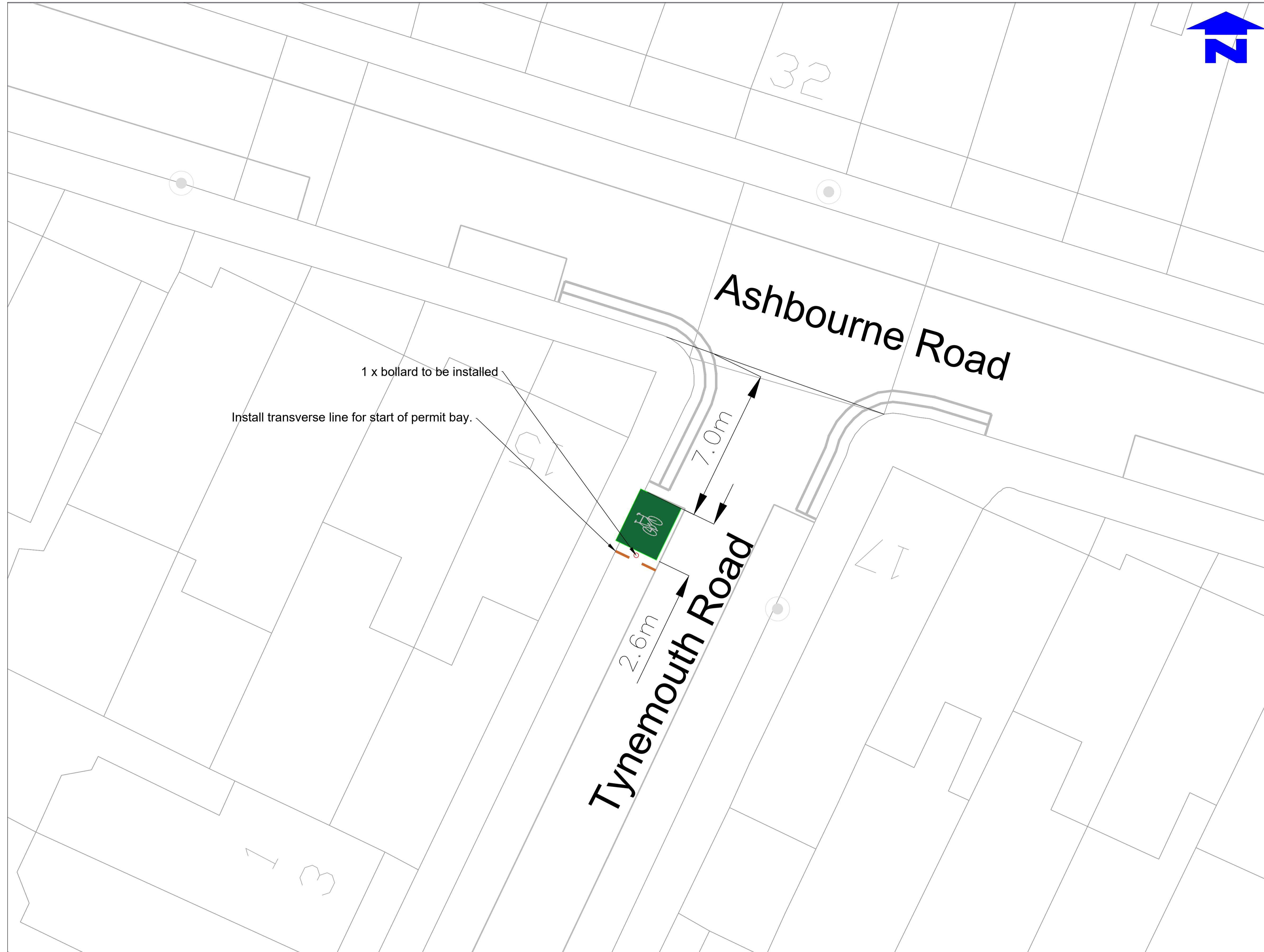
Revision

Classification
 CONSTRUCTION



Scale
 1:200



Description
 On the south-west side of Worple Avenue 10m north-west of its junction with Worple Road going north-westward for 2.6m. Permit bay to be reduced by 3.2m.



KEY

-  Cycle hangars
-  Bollard

Note

Cycle hangar to overhang footway

Install transverse line for start on permit bay to the south-west of cycle hangar

Notes
 Do not scale from this drawing

Rev.	Revisions	Drawn	Sig.	Date	Chkd.	Sig.	Date	App.	Sig.	Date

ENVIRONMENT
 CIVIC PRIDE & CLIMATE
 DEPARTMENT

FUTURE MERTON

Reproduced from/derived upon the Ordnance Survey's 1:1250 maps with the permission of the Controller of H.M.S.O., Crown Copyright Reserved. Unauthorised reproduction infringes Crown copyright and may lead to prosecution or civil proceedings. London Borough of Merton 100019259 2005

Drawn by	Sig.	Date
SC		21.12.23
Checked by	Sig.	Date
SC		21.12.23
Approved by	Sig.	Date

PROJECT
 CYCLE HANGARS
 Z1000

TITLE
 TYNEMOUTH ROAD (Near Ashbourne Road)
 Graveney (Zone GC2)



Drawing No.	Z1000-001-16
Revision	
Classification	CONSTRUCTION
Scale	1:200