

**Description**

On the southeast side. From a point 1.2 metres southwest of a point opposite the property boundary of Nos 81 and 82 south-westward for a distance of 6 metres.

EV sign to go on lamp column 2.

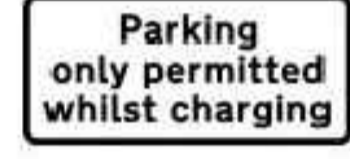
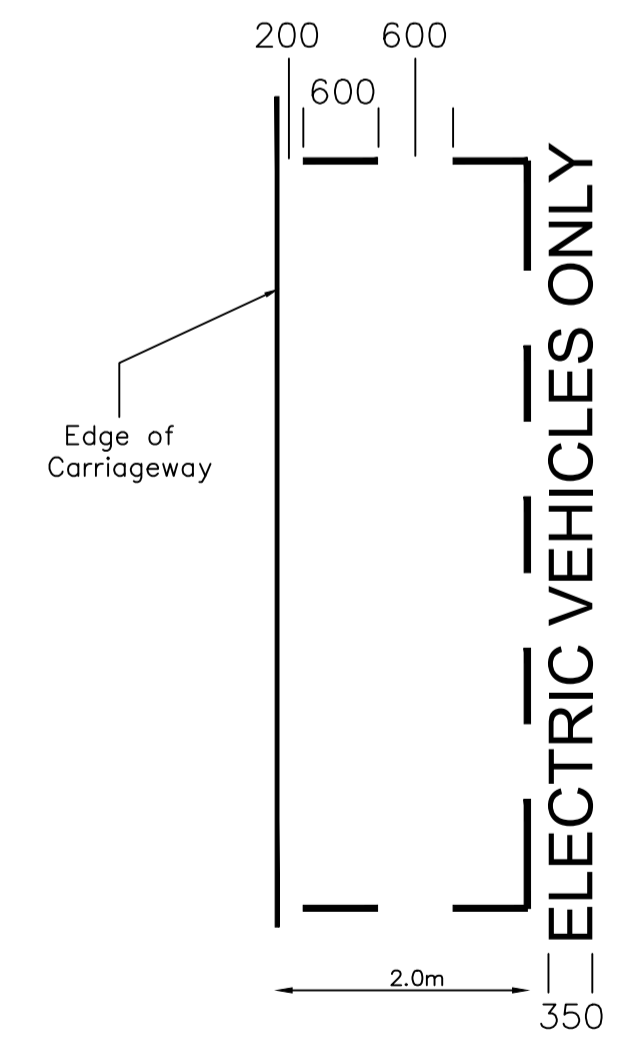
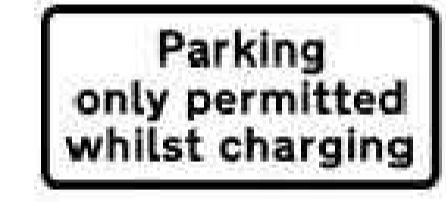
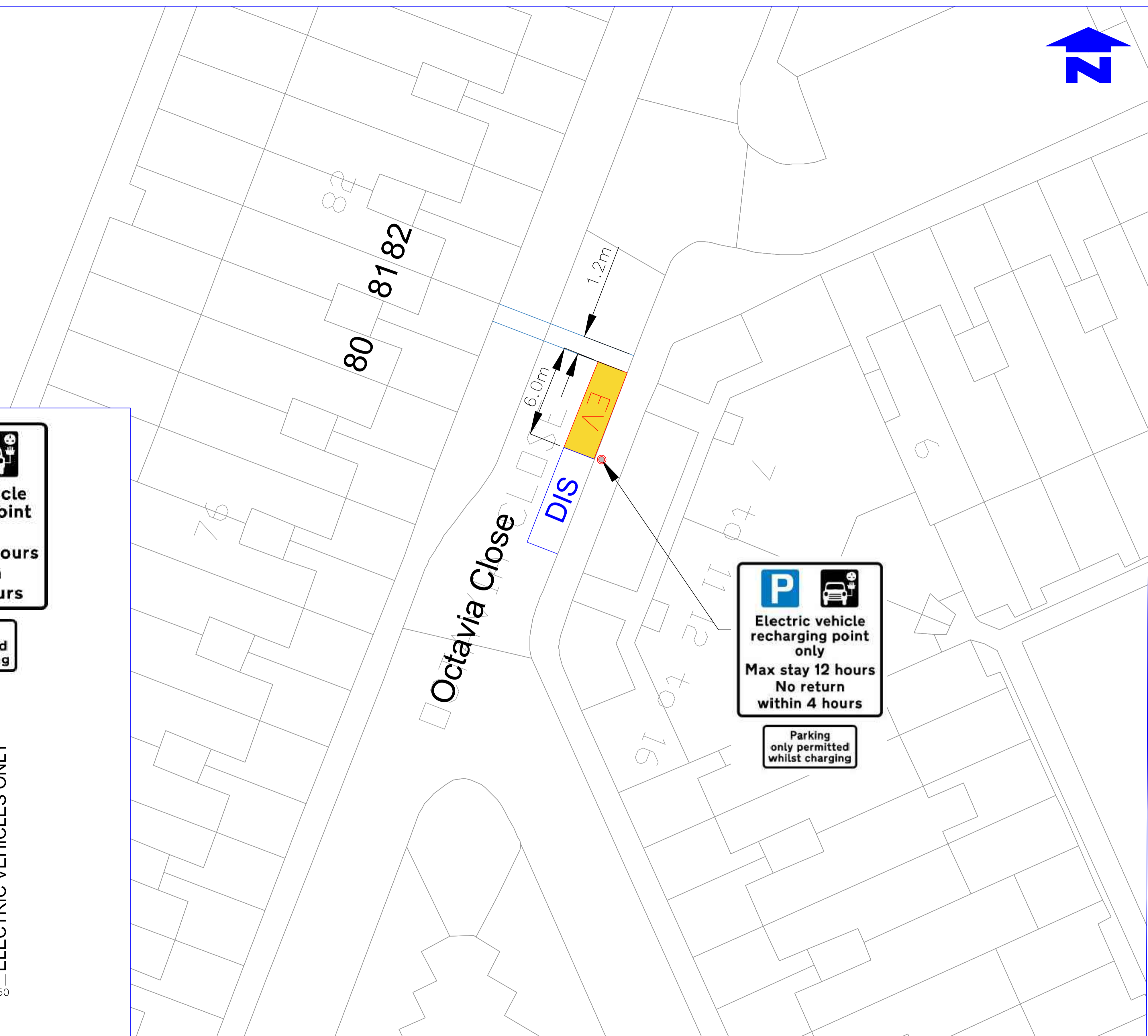
- KEY**
- EV Electrical charging bay
  - Lamp Column
  - DIS Disabled Bay

**Note**

Main sign to have an x-height of 20mm

Subplate to have an x-height of 15mm

**BATCH 16**



**Notes**  
Do not scale from this drawing

| Rev. | Revisions | Drawn | Sig. | Date | Chkd. | Sig. | Date | App. | Sig. | Date |
|------|-----------|-------|------|------|-------|------|------|------|------|------|
|      |           |       |      |      |       |      |      |      |      |      |
|      |           |       |      |      |       |      |      |      |      |      |
|      |           |       |      |      |       |      |      |      |      |      |

ENVIRONMENT  
CIVIC PRIDE AND CLIMATE  
DEPARTMENT

Reproduced from/based upon the Ordnance Survey's 1:1250 maps with the permission of the Controller of H.M.S.O., Crown Copyright Reserved. Unauthorised reproduction infringes Crown copyright and may lead to prosecution or civil proceedings. London Borough of Merton (0001925) 2005

|             |      |        |
|-------------|------|--------|
| Drawn by    | Sig. | Date   |
| SC          |      | Oct 24 |
| Checked by  | Sig. | Date   |
| SC          |      | Oct 24 |
| Approved by | Sig. | Date   |

**PROJECT**  
LAMP COLUMN EV  
CHARGING BAYS

**TITLE**  
Opp 80 Octavia Close  
Mitcham CR4 (NO CPZ)



|                |              |
|----------------|--------------|
| Drawing No.    | Z30-016-08   |
| Revision       |              |
| Classification | CONSTRUCTION |
| Scale          | 1:500        |