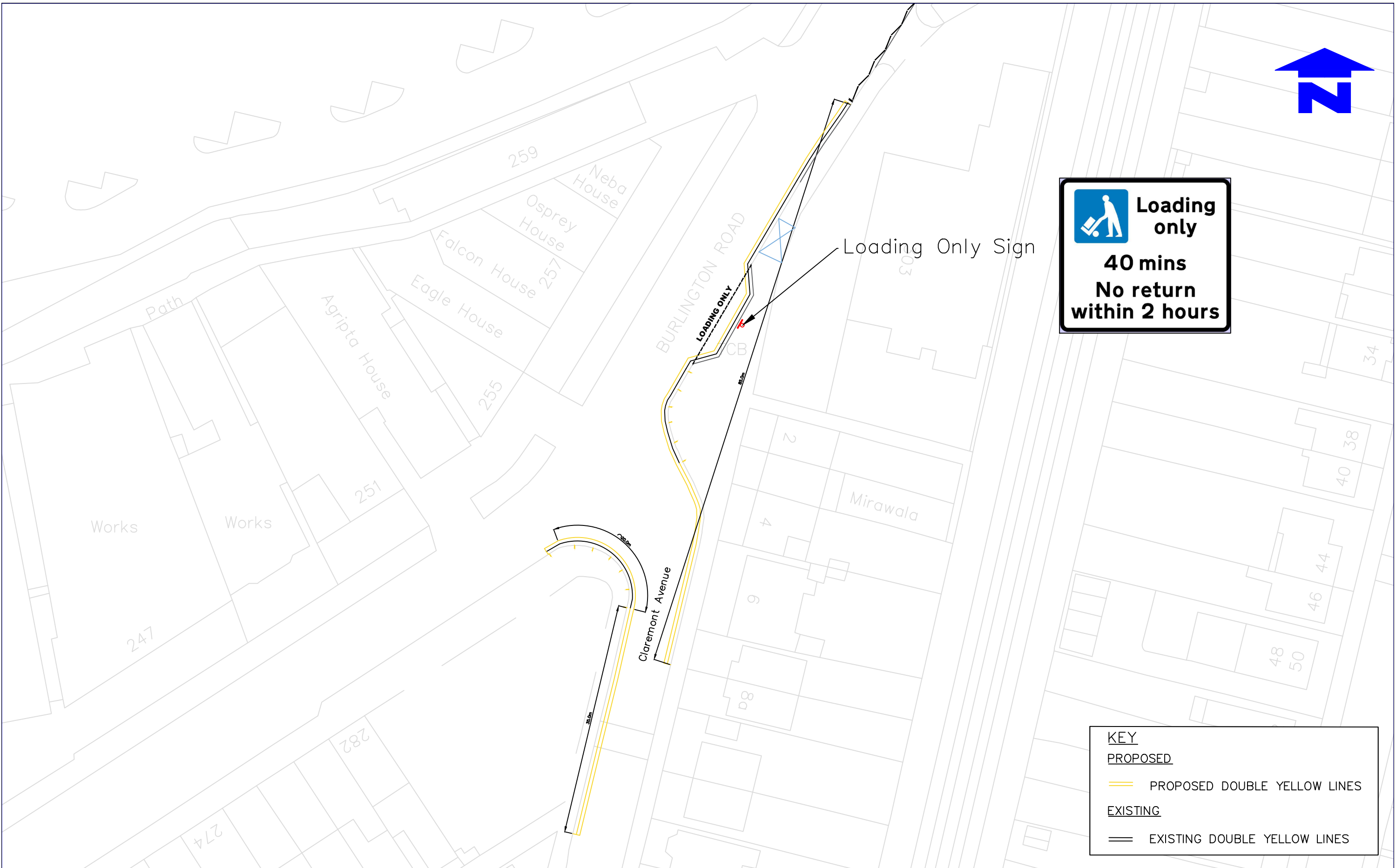






Loading only
40 mins
No return
within 2 hours

Loading Only Sign




KEY

PROPOSED

 PROPOSED DOUBLE YELLOW LINES

EXISTING

 EXISTING DOUBLE YELLOW LINES

Notes
Do not scale from this drawing

| Rev. | Revisions | Drawn | Sig. | Date | Chkd. | Sig. | Date | App. | Sig. | Date |
|------|-----------|-------|------|------|-------|------|------|------|------|------|
| | | | | | | | | | | |
| | | | | | | | | | | |
| | | | | | | | | | | |
| | | | | | | | | | | |

**ENVIRONMENT
CIVIC PRIDE & CLIMATE
DEPARTMENT**

FUTURE MERTON

Reproduced from/based upon the Ordnance Survey's 1:250 maps with the permission of the Controller of H.M.S.O. Crown Copyright Reserved. Unauthorised reproduction infringes Crown copyright © and may lead to prosecution or civil proceedings. London Borough of Merton 100019259 2005

| | | |
|-------------|------|----------|
| Drawn by | Sig. | Date |
| SC | | 11.01.24 |
| Checked by | Sig. | Date |
| SC | | 11.01.24 |
| Approved by | Sig. | Date |

PROJECT
WAITING RESTRICTIONS (Z27)

TITLE
Claremont Ave
New Malden, KT3 (No CPZ)



Drawing No.
Z27-702-08

Revision

Classification
CONSTRUCTION

Scale
1:200