

Description

On the southeast side. From a point 13.5 metres southwest of its junction with West Barnes Lane, south-westward for a distance of 6 metres.

EV sign to go on LC 1

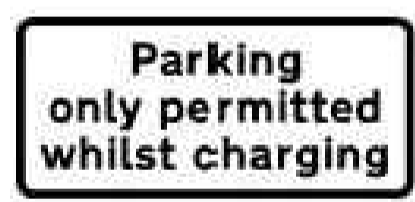
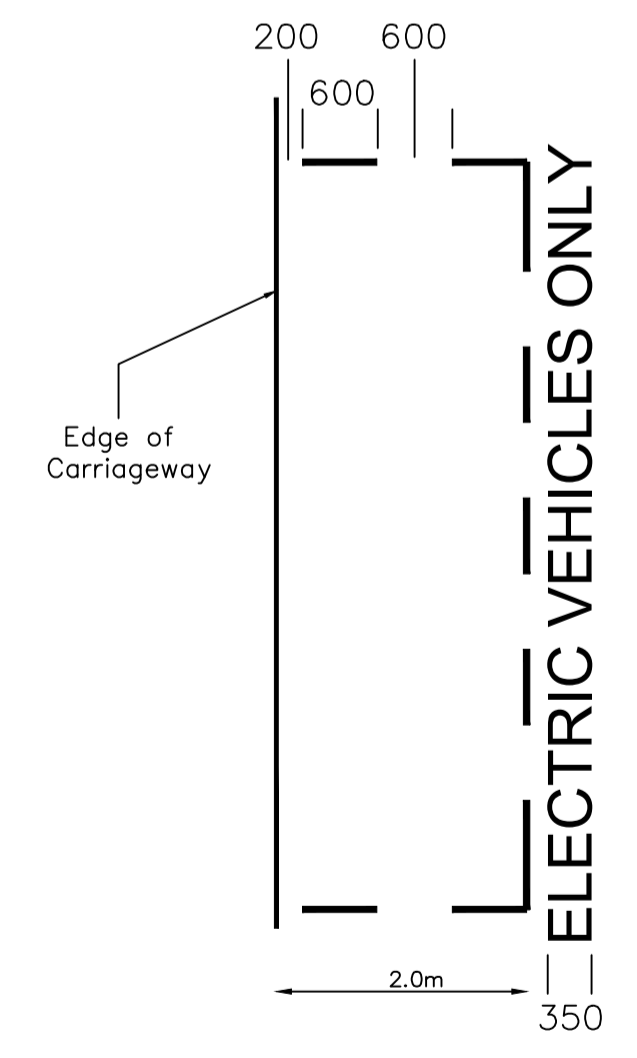
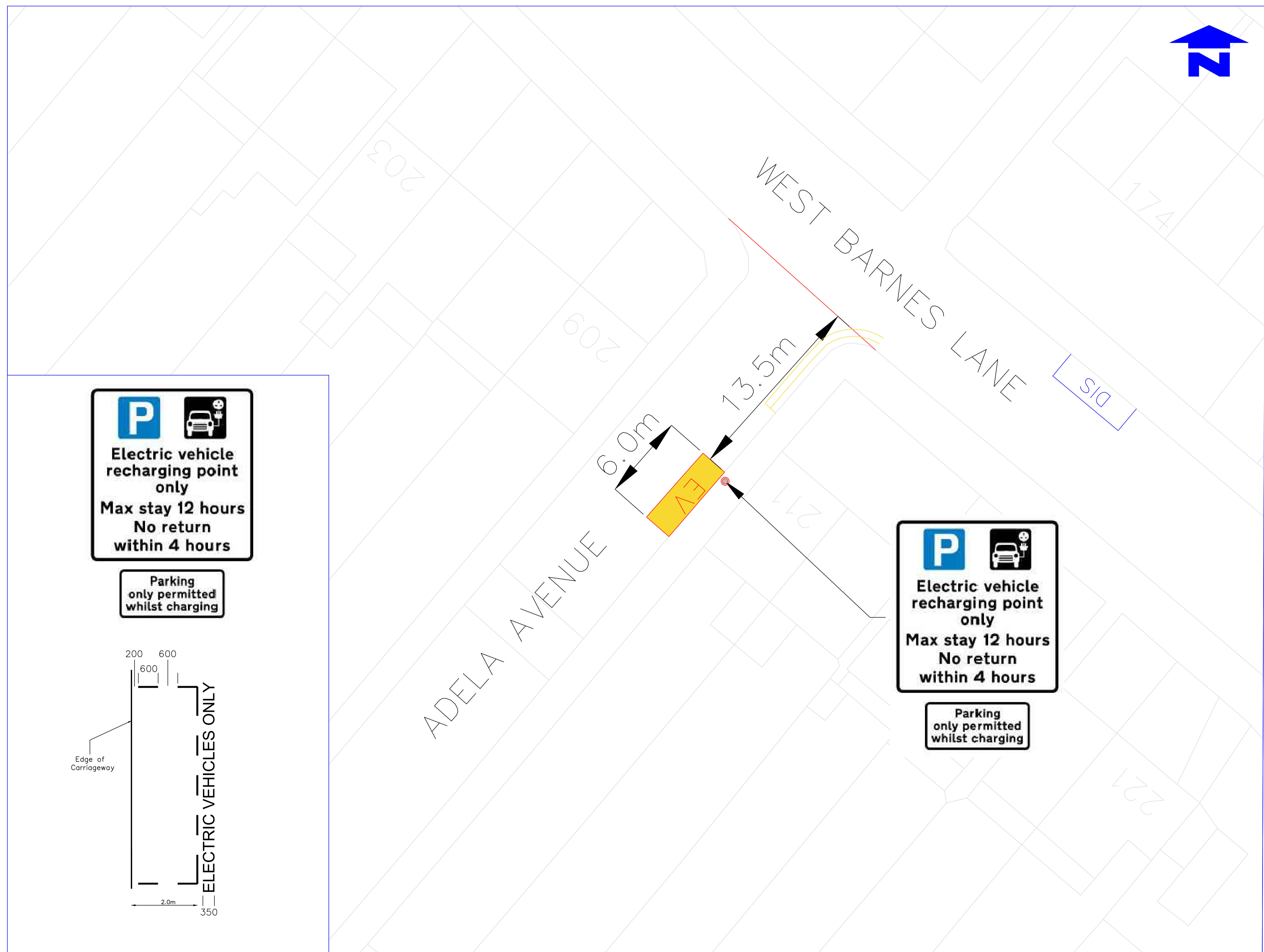
- KEY**
- EV Electrical charging bay
 - Lamp Column

Note

Main sign to have an x-height of 20mm

Subplate to have an x-height of 15mm

BATCH 16



Notes
Do not scale from this drawing

Rev.	Revisions	Drawn	Sig.	Date	Chkd.	Sig.	Date	App.	Sig.	Date

ENVIRONMENT
CIVIC PRIDE AND CLIMATE
DEPARTMENT

Reproduced from/based upon the Ordnance Survey's 1:1250 maps with the permission of the Controller of H.M.S.O., Crown Copyright Reserved. Unauthorised reproduction infringes Crown copyright and may lead to prosecution or civil proceedings. London Borough of Merton 100019259 2005

Drawn by	Sig.	Date
SC		Oct 24
Checked by	Sig.	Date
SC		Oct 24
Approved by	Sig.	Date

PROJECT
LAMP COLUMN EV
CHARGING BAYS

TITLE
Adela Avenue (Near West Barnes Lane)
New Malden, KT3 6HZ (NO CPZ)



Drawing No.	Z30-016-12
Revision	
Classification	CONSTRUCTION
Scale	1:500