










**KEY**

-  PERMIT HOLDER BAY
-  CPZ BOUNDARY
-  SINGLE YELLOW LINE
-  DOUBLE YELLOW LINE
-  CROSSOVER
-  LAMP COLUMN
-  TGP TELEGRAPH POLE
-  DOUBLE RED LINE
-  TREE

Reproduced from/based upon the Ordnance Survey's 1:1250 maps with the permission of the Controller of H.M.S.O., Crown Copyright Reserved. Unauthorised reproduction infringes Crown copyright @ and may lead to prosecution or civil proceedings. London Borough of Merton 100019259 2015

**Zone M3 - Hours of operation: Mon - Sun 8.30am - 6.30pm**

